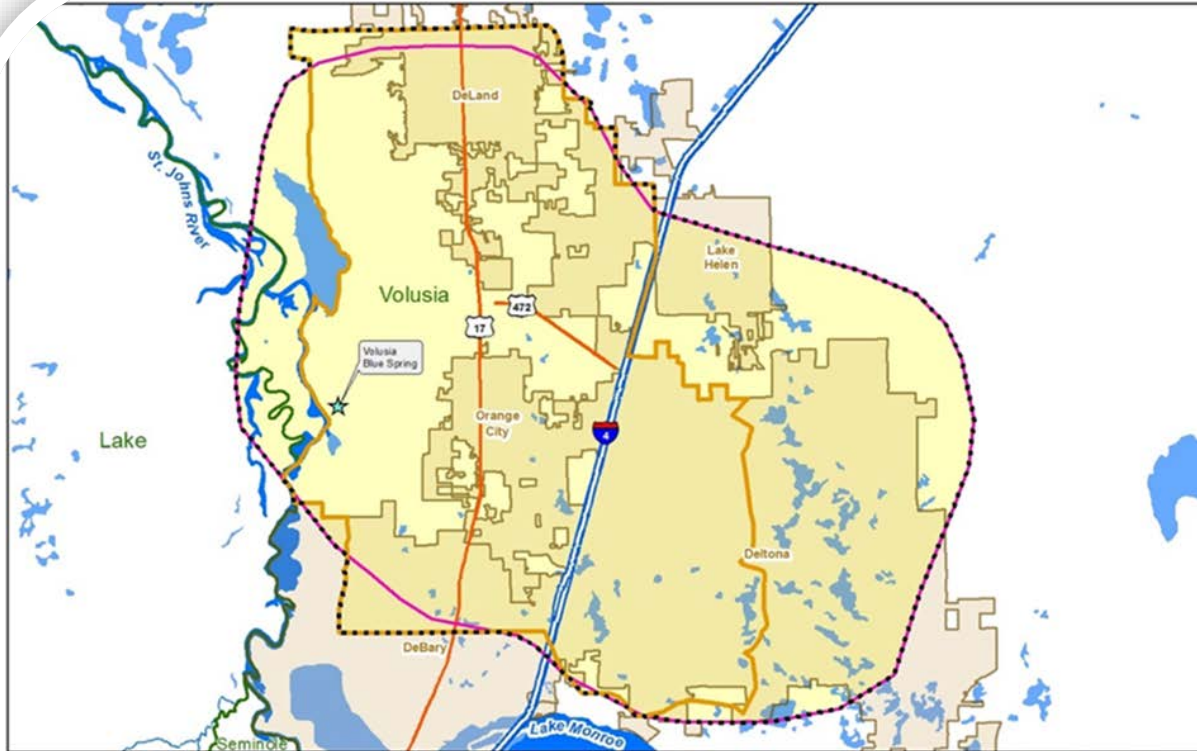




Volusia, Wekiwa Spring and Rock Springs Run BMAP Areas



Volusia Blue BMAP Area


Map prepared by Division of Environmental Assessment and Restoration.
 This map is not for legal decision making purposes.
 [BMAP] Moria Homann (850) 245-5450
 [GIS] Benjamin Kutter (850) 245-5547
 Map ID: Volusia_BMAP_PFA
 Created: 07-12-17



- Springs
- Springsheds
- Stream River
- Waterbodies
- Florida Counties
- PFA
- Cities
- Interstate
- Primary and US Highways
- Volusia Blue BMAP



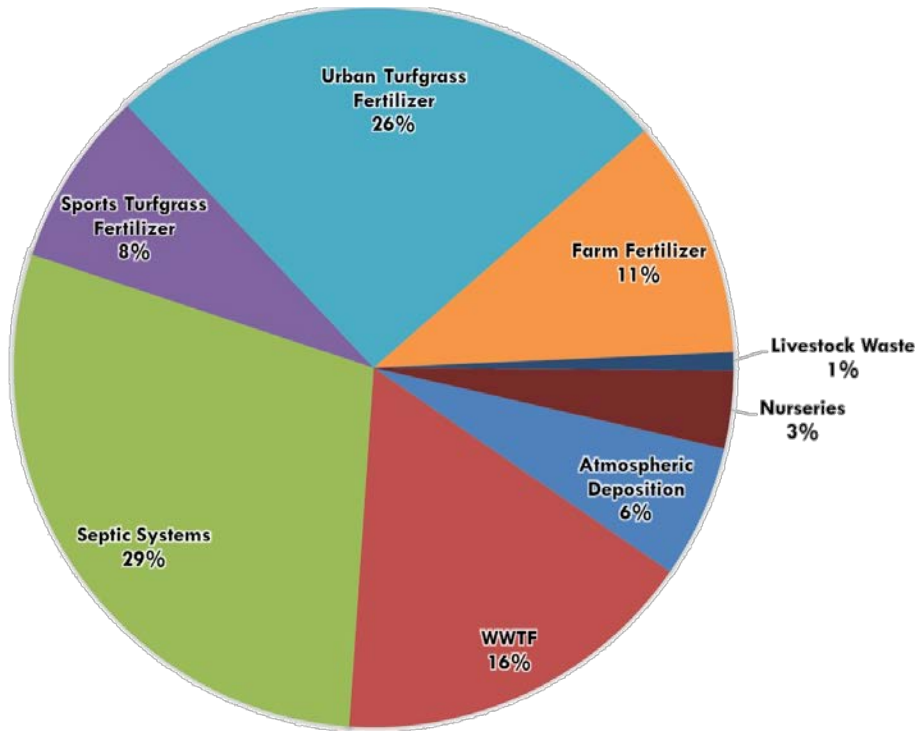
- Springs
- Springsheds
- Stream River
- Waterbodies
- Florida Counties
- Interstate
- Primary and US Highways
- Cities
- PFA
- BMAP





Estimated Nitrogen Load to Groundwater

Wekiva



Volusia

